






















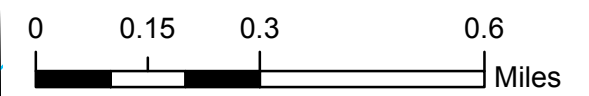
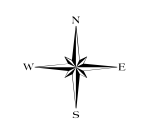
Village of Spencer

Village & Extraterritorial Zoning Districts

Marathon County, Wisconsin


Legend

-  Village Boundary
-  Extraterritorial Boundary
-  Railroad
-  Flood Plain
-  Water
-  Wetlands
-  Parcels
-  Agricultural District - (A-1)
-  Commercial District - (C-1)
-  Highway Commercial District - (C-2)
-  Conservancy District - (CN-1)
-  Industrial District - (I-1)
-  Institutional District - (G-1)
-  Light Industrial District - (LT-1)
-  Mobile Home District - (R-MH)
-  Single Family Residential District - (R-1)
-  Residential District - (R1-AAA)
-  Residential District - (R-2)
-  Two-Family Residential District - (R-3)
-  Multiple-Family Residential District - (R-4)
-  Waste Water - Water Treatment Plant District - (WW-1)



This map is neither a legally recorded map nor a survey and is not intended to be used as one. This drawing is a compilation of records, information and data used for reference purposes only. NCWRPC is not responsible for any inaccuracies herein contained.

Prepared March 8, 2012 By:



**North Central
Wisconsin Regional
Planning Commission**
210 McClellan St., Suite 210, Wausau, Wisconsin 54403
(715) 849-5510 - www.ncwrpc.org

